

**BALTIC
GEOSPATIAL
INFORMATION TECHNOLOGY
CONFERENCE**

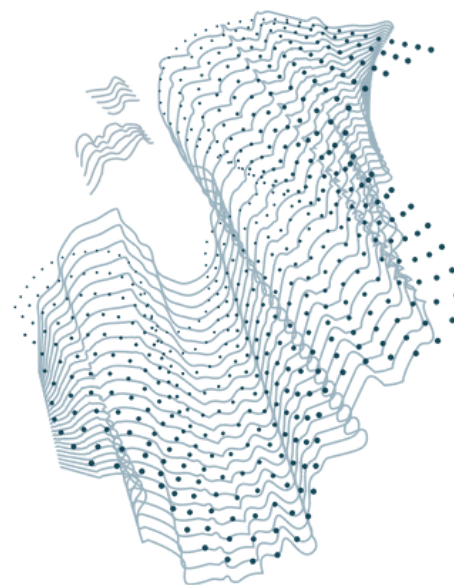
Riga, Latvia
June 4, 2026

University of Latvia, House of Nature

CALL FOR SPEAKERS

We invite you to submit presentations for the upcoming
Baltic Geospatial Information Technology Conference 2026.

This Call for Speakers closes on April 1, 2026.



**BALTIC
GEOSPATIAL
INFORMATION TECHNOLOGY
CONFERENCE**

Riga, Latvia
June 4, 2026

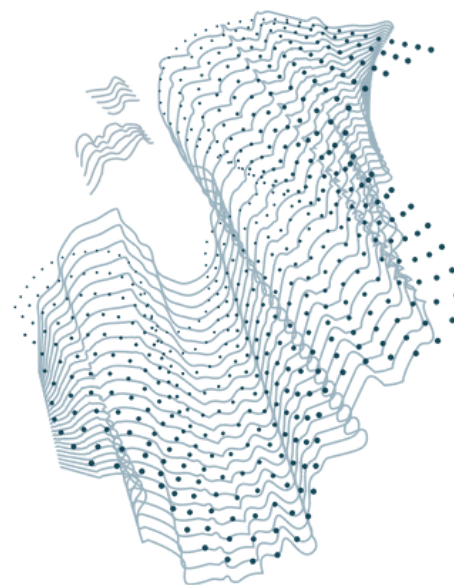
University of Latvia, House of Nature

The Baltic Geospatial Information Technology Conference (BGITC) is a unique cooperation among Estonia, Latvia, and Lithuania to organize a regional industry event that fosters cross-border collaboration in the field of geospatial information technology (GIT). Apart from exchanging experiences to expand knowledge and innovation, or exploring market growth opportunities, the goal is to build a common view and vision for the development of the GIT industry in the Baltic region.

The BGITC is an event open to anyone who is interested in GIT – be it students or researchers from universities, representatives from corporations, government organizations, and municipalities, entrepreneurs, etc.

Around 400 participants are expected to attend from all over Europe, - it is expected to be the largest industry event in the region.

The conference is organized by Latvia's GIS Association, the Estonian Geoinformatics Society, and the Lithuanian Cartographic Society in cooperation with our conference partners.



**BALTIC
GEOSPATIAL
INFORMATION TECHNOLOGY
CONFERENCE**

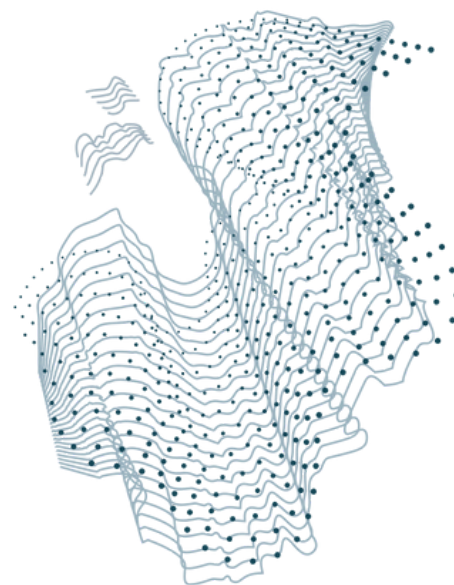
Riga, Latvia

June 4, 2026

University of Latvia, House of Nature

GENERAL INFORMATION

The presentation language is English. Each slot has a total of 30 minutes: 20 minutes for the talk, 5 minutes for questions and answers and 5 minutes for participants to change rooms.



**BALTIC
GEOSPATIAL
INFORMATION TECHNOLOGY
CONFERENCE**

Riga, Latvia

June 4, 2026

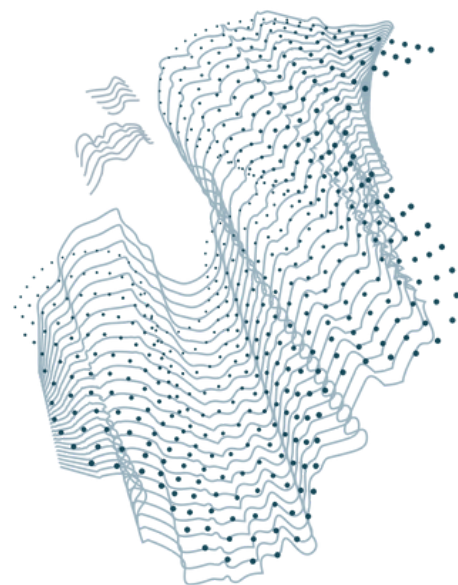
University of Latvia, House of Nature

TOPICS

Here are some ideas for possible topics:

- New trends: GeoAI, AI-driven mapping and machine learning
- IoT, indoor mapping, drones, digital twins
- Data collection, data sharing, big data, data exploration platforms
- Analysis, processing and visualization of geospatial data
- Applied GIS: asset management, crisis/disaster response, smart cities, population mapping, climate change, marine monitoring
- Earth observation, sensors, remote sensing, laser-scanning, structure from motion

If you think your potential presentation is not related to any of these topics, but may suit our conference, please apply anyway! If you seek inspiration from previous events, please visit <https://www.balticgitconf.eu>.



**BALTIC
GEOSPATIAL
INFORMATION TECHNOLOGY
CONFERENCE**

Riga, Latvia

June 4, 2026

University of Latvia, House of Nature

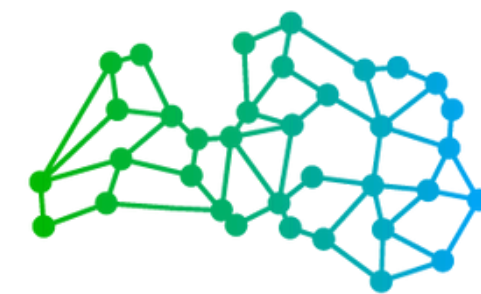
APPLICATION

To apply for a presentation slot at the Baltic Geospatial Information Technology Conference 2026, please complete the [FORM](#).



CONTACT US

Latvia's GIS Association (LATGIS)
www.balticgitconf.eu
info@balticgitconf.eu



Latvia's
GIS Association